

KEY

- Proposed location of bike share hub
- Re-provided shared permit and pay and display parking bay

Rev	Revision details	Date
Status: (tick ✓ as appropriate)		
INFORMATION	<input checked="" type="checkbox"/>	SURVEY <input type="checkbox"/> FEASIBILITY <input type="checkbox"/>
DESIGN	<input type="checkbox"/>	TENDER <input type="checkbox"/> WORKING DRAWINGS <input type="checkbox"/>
AS-BUILT	<input type="checkbox"/>	

	Signed	Date
Drawn:	-	-
Designed:	-	-
Checked:		
Approved:		
File/Acad ref:	S:\	

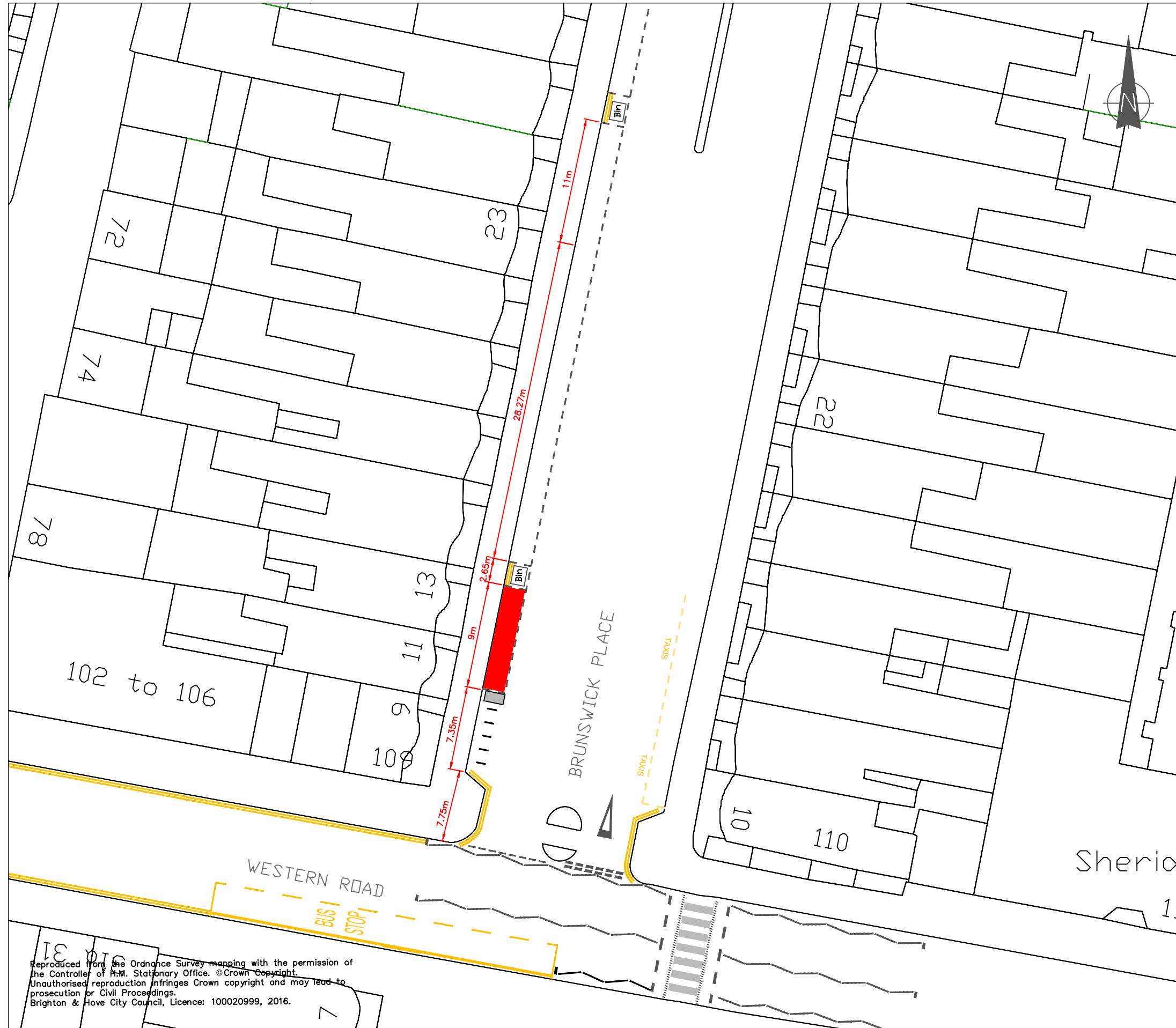


Project Name
BIKE SHARE

Drawing Title
**ROYAL SUSSEX
COUNTY HOSPITAL**

Drawing No 4TR133/33	Scale NTS	Rev -
-------------------------	--------------	----------

Reproduced from the Ordnance Survey mapping with the permission of the Controller of H.M. Stationary Office. © Crown Copyright. Unauthorised reproduction infringes Crown copyright and may lead to prosecution or Civil Proceedings. Brighton & Hove City Council, Licence: 100020999, 2016.



KEY

Proposed location of bike share hub

Rev	Revision details	Date
Status: (tick ✓ as appropriate)		
INFORMATION	<input checked="" type="checkbox"/>	SURVEY <input type="checkbox"/> FEASIBILITY <input type="checkbox"/>
DESIGN	<input type="checkbox"/>	TENDER <input type="checkbox"/> WORKING DRAWINGS <input type="checkbox"/>
AS-BUILT	<input type="checkbox"/>	

	Signed	Date
Drawn:	-	-
Designed:	-	-
Checked:		
Approved:		
File/Acad ref:	S:\	



Project Name

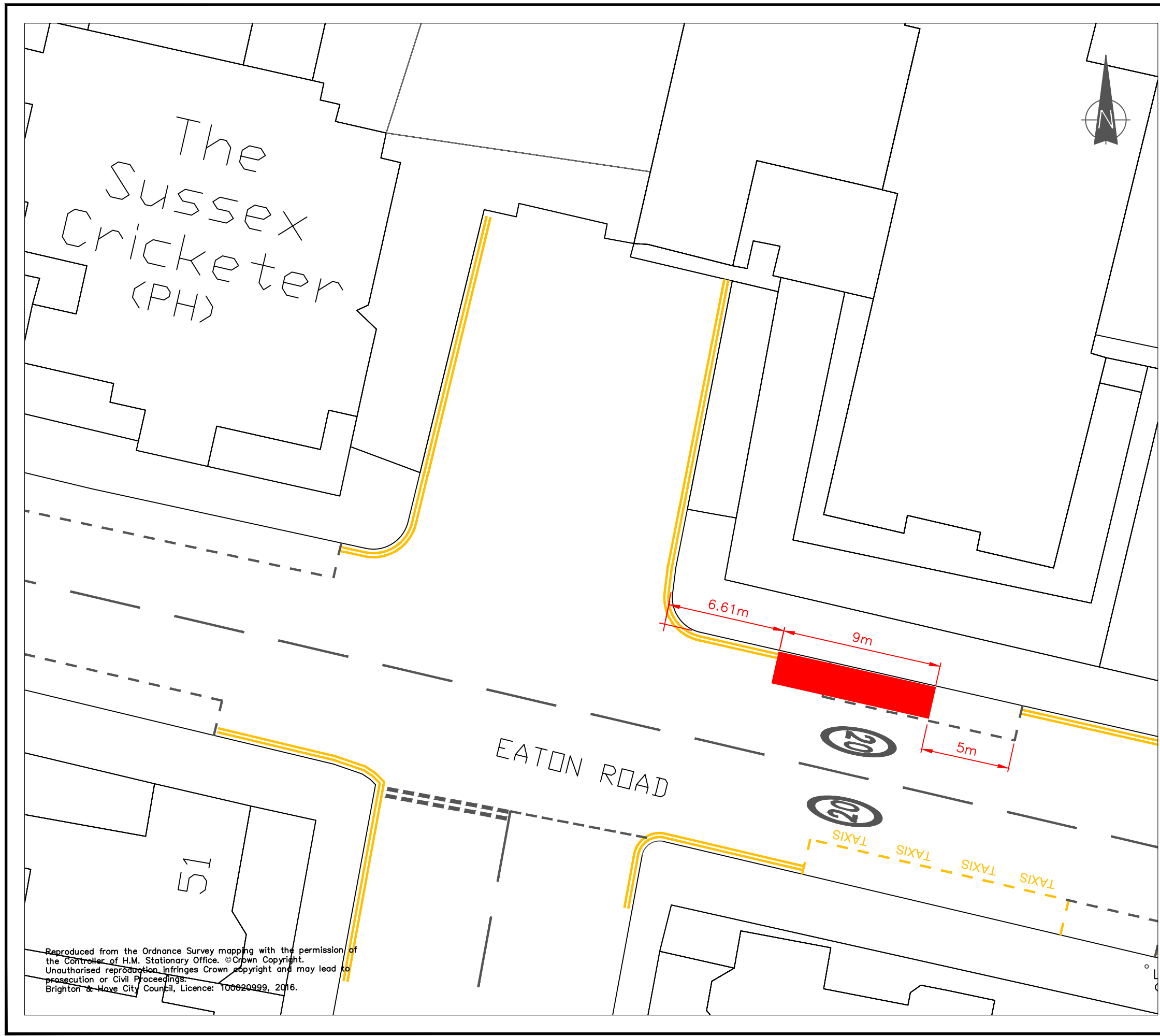
BIKE SHARE

Drawing Title

BRUNSWICK PLACE

Drawing No 4TR133/17	Scale NTS	Rev -
-------------------------	--------------	----------

Reproduced from the Ordnance Survey mapping with the permission of the Controller of H.M. Stationary Office. © Crown Copyright. Unauthorised reproduction infringes Crown copyright and may lead to prosecution or Civil Proceedings. Brighton & Hove City Council, Licence: 100020999, 2016.



KEY

 Proposed location of bike share hub

Rev	Revision details	Date
Status: (tick <input checked="" type="checkbox"/> as appropriate)		
INFORMATION	<input checked="" type="checkbox"/>	SURVEY <input type="checkbox"/> FEASIBILITY <input type="checkbox"/>
DESIGN	<input type="checkbox"/>	TENDER <input type="checkbox"/> WORKING DRAWINGS <input type="checkbox"/>
AS-BUILT	<input type="checkbox"/>	

	Signed	Date
Drawn:	-	-
Designed:	-	-
Checked:		
Approved:		
File/Acad ref:	S:\	

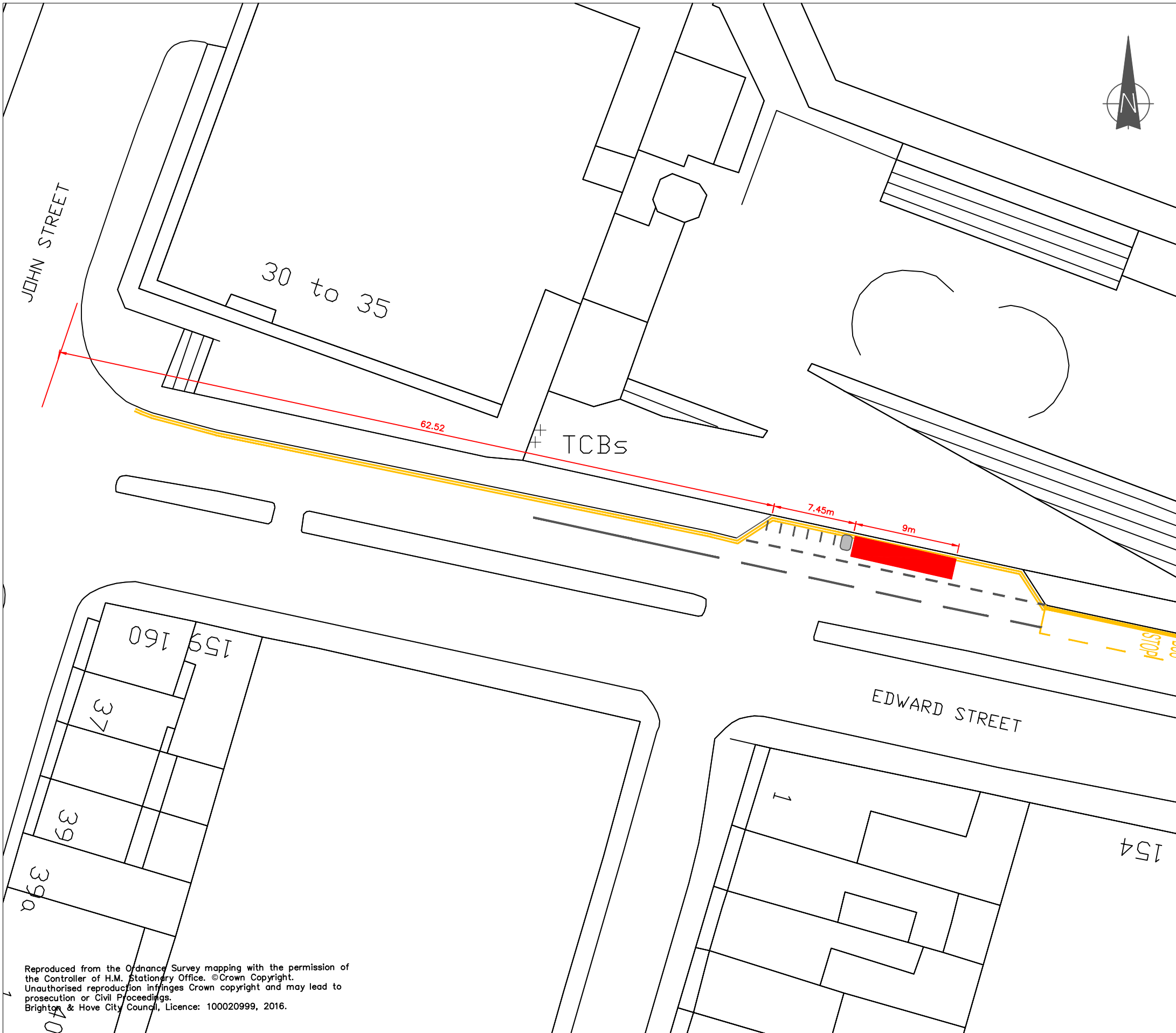


Project Name
BIKE SHARE

Drawing Title
SUSSEX COUNTY CRICKET GROUND

Drawing No 4TR133/19	Scale NTS	Rev -
-------------------------	--------------	----------

Reproduced from the Ordnance Survey mapping with the permission of the Controller of H.M. Stationary Office. © Crown Copyright. Unauthorised reproduction infringes Crown copyright and may lead to prosecution or Civil Proceedings. Brighton & Hove City Council, Licence: 100020999, 2016.



KEY

 Proposed location of bike share hub

Rev	Revision details	Date
Status: (tick <input checked="" type="checkbox"/> as appropriate)		
INFORMATION	<input checked="" type="checkbox"/>	SURVEY <input type="checkbox"/> FEASIBILITY <input type="checkbox"/>
DESIGN	<input type="checkbox"/>	TENDER <input type="checkbox"/> WORKING DRAWINGS <input type="checkbox"/>
AS-BUILT	<input type="checkbox"/>	

	Signed	Date
Drawn:	-	-
Designed:	-	-
Checked:		
Approved:		
File/Acad ref:	S:\	

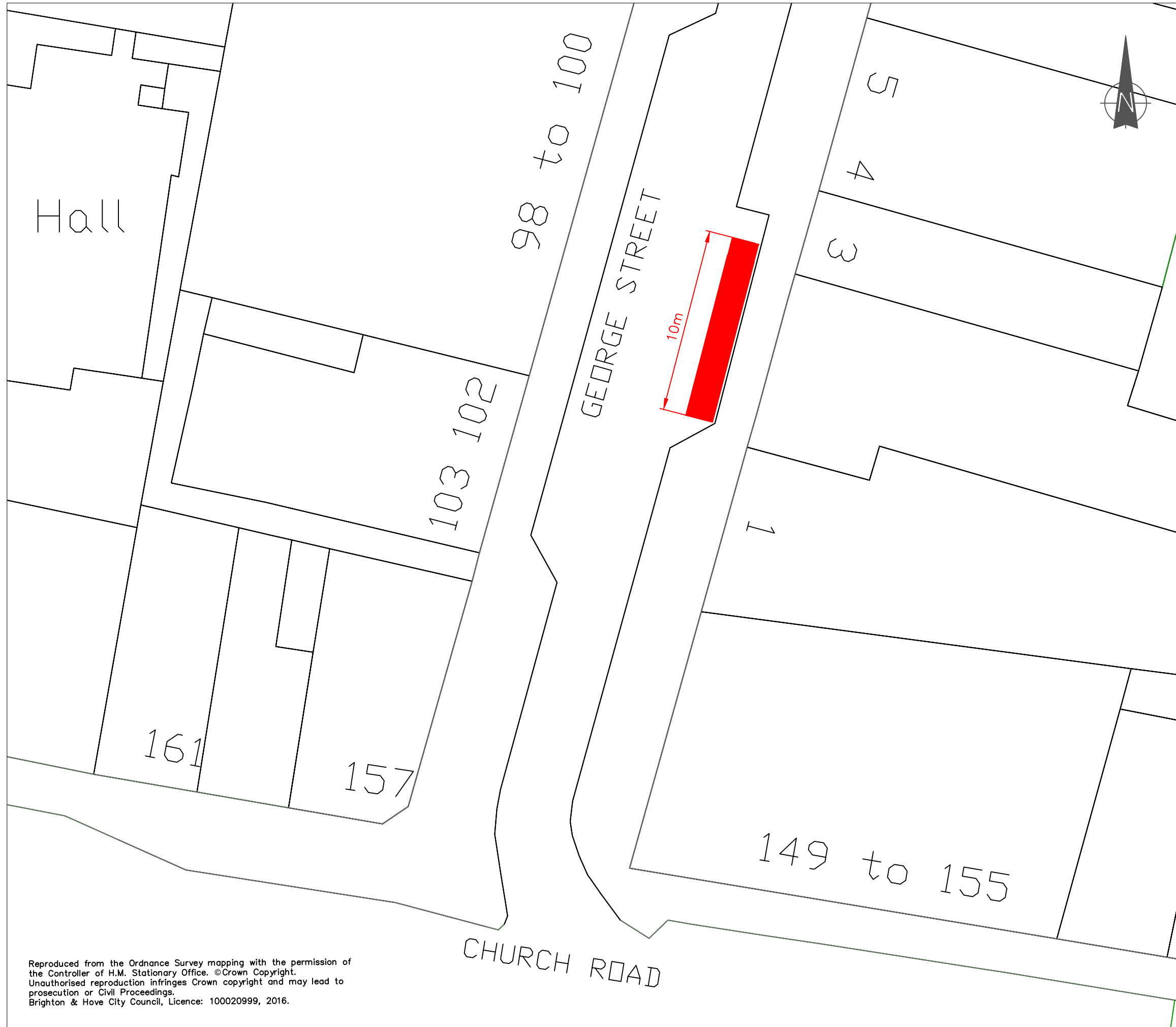


Project Name
BIKE SHARE

Drawing Title
EDWARD STREET

Drawing No 4TR133/30	Scale NTS	Rev -
-------------------------	--------------	----------

Reproduced from the Ordnance Survey mapping with the permission of the Controller of H.M. Stationary Office. © Crown Copyright. Unauthorised reproduction infringes Crown copyright and may lead to prosecution or Civil Proceedings. Brighton & Hove City Council, Licence: 100020999, 2016.



KEY

 Proposed location of bike share hub

Rev	Revision details	Date
Status: (tick <input checked="" type="checkbox"/> as appropriate)		
INFORMATION	<input checked="" type="checkbox"/>	SURVEY <input type="checkbox"/> FEASIBILITY <input type="checkbox"/>
DESIGN	<input type="checkbox"/>	TENDER <input type="checkbox"/> WORKING DRAWINGS <input type="checkbox"/>
AS-BUILT	<input type="checkbox"/>	
	Signed	Date
Drawn:	-	-
Designed:	-	-
Checked:		
Approved:		
File/Acad ref:	S:\	



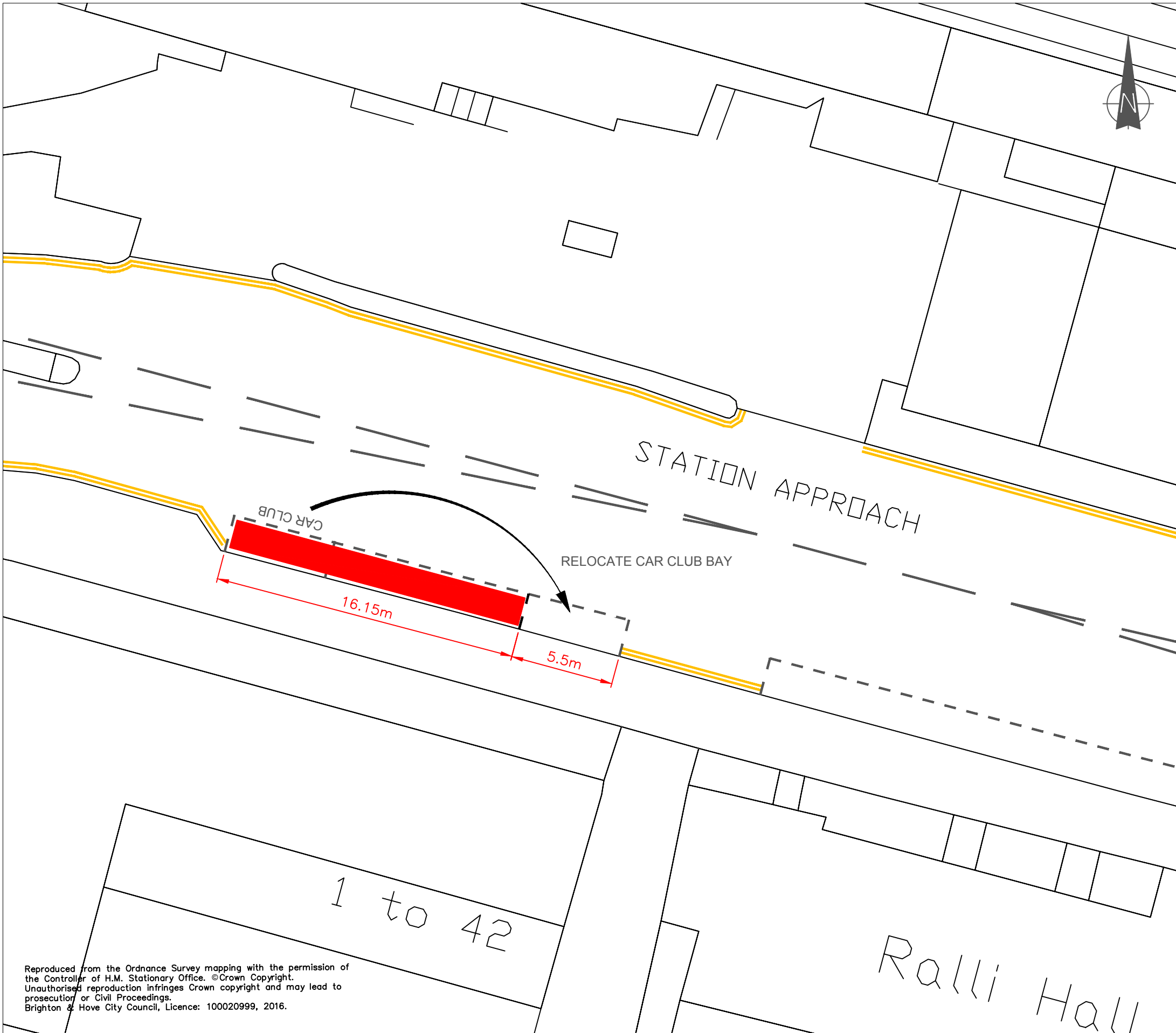
**Brighton & Hove
City Council**

Project Name	BIKE SHARE
Drawing Title	GEORGE STREET

Drawing No 4TR133/44	Scale NTS	Rev A
-------------------------	--------------	----------

Reproduced from the Ordnance Survey mapping with the permission of the Controller of H.M. Stationary Office. ©Crown Copyright. Unauthorised reproduction infringes Crown copyright and may lead to prosecution or Civil Proceedings. Brighton & Hove City Council, Licence: 100020999, 2016.

06



KEY



Proposed location of bike share hub

Rev	Revision details	Date
Status: (tick ✓ as appropriate)		
INFORMATION	<input checked="" type="checkbox"/>	SURVEY <input type="checkbox"/> FEASIBILITY <input type="checkbox"/>
DESIGN	<input type="checkbox"/>	TENDER <input type="checkbox"/> WORKING DRAWINGS <input type="checkbox"/>
AS-BUILT	<input type="checkbox"/>	

	Signed	Date
Drawn:	-	-
Designed:	-	-
Checked:		
Approved:		
File/Acad ref:	S:\	



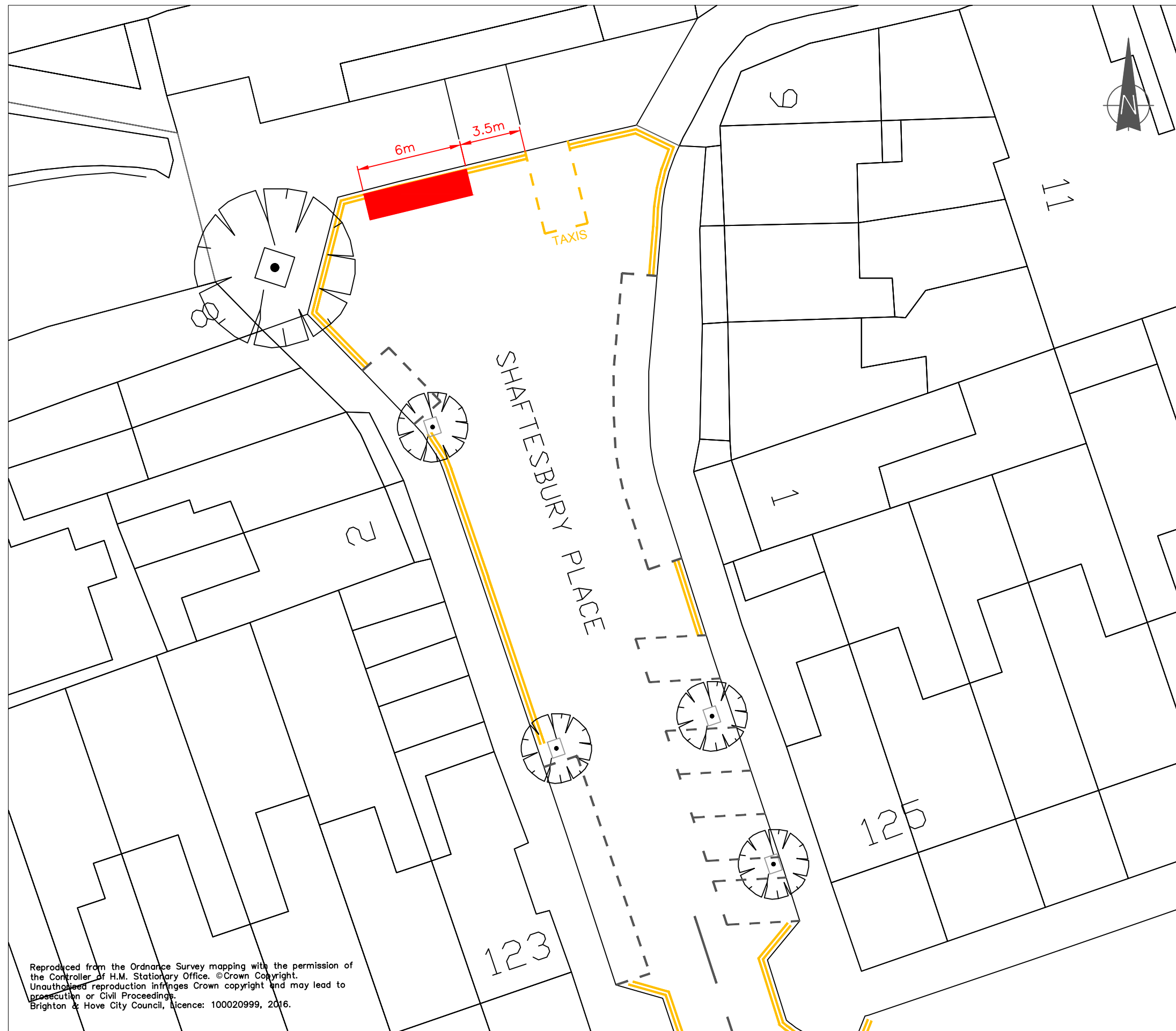
**Brighton & Hove
City Council**

Project Name
BIKE SHARE

Drawing Title
HOVE STATION

Drawing No 4TR133/20	Scale NTS	Rev -
-------------------------	--------------	----------

Reproduced from the Ordnance Survey mapping with the permission of the Controller of H.M. Stationary Office. © Crown Copyright. Unauthorised reproduction infringes Crown copyright and may lead to prosecution or Civil Proceedings. Brighton & Hove City Council, Licence: 100020999, 2016.



KEY

Proposed location of bike share hub

Rev	Revision details	Date
Status: (tick <input checked="" type="checkbox"/> as appropriate)		
INFORMATION	<input checked="" type="checkbox"/>	SURVEY <input type="checkbox"/> FEASIBILITY <input type="checkbox"/>
DESIGN	<input type="checkbox"/>	TENDER <input type="checkbox"/> WORKING DRAWINGS <input type="checkbox"/>
AS-BUILT	<input type="checkbox"/>	

	Signed	Date
Drawn:	-	-
Designed:	-	-
Checked:		
Approved:		
File/Acad ref:	S:\	



Project Name

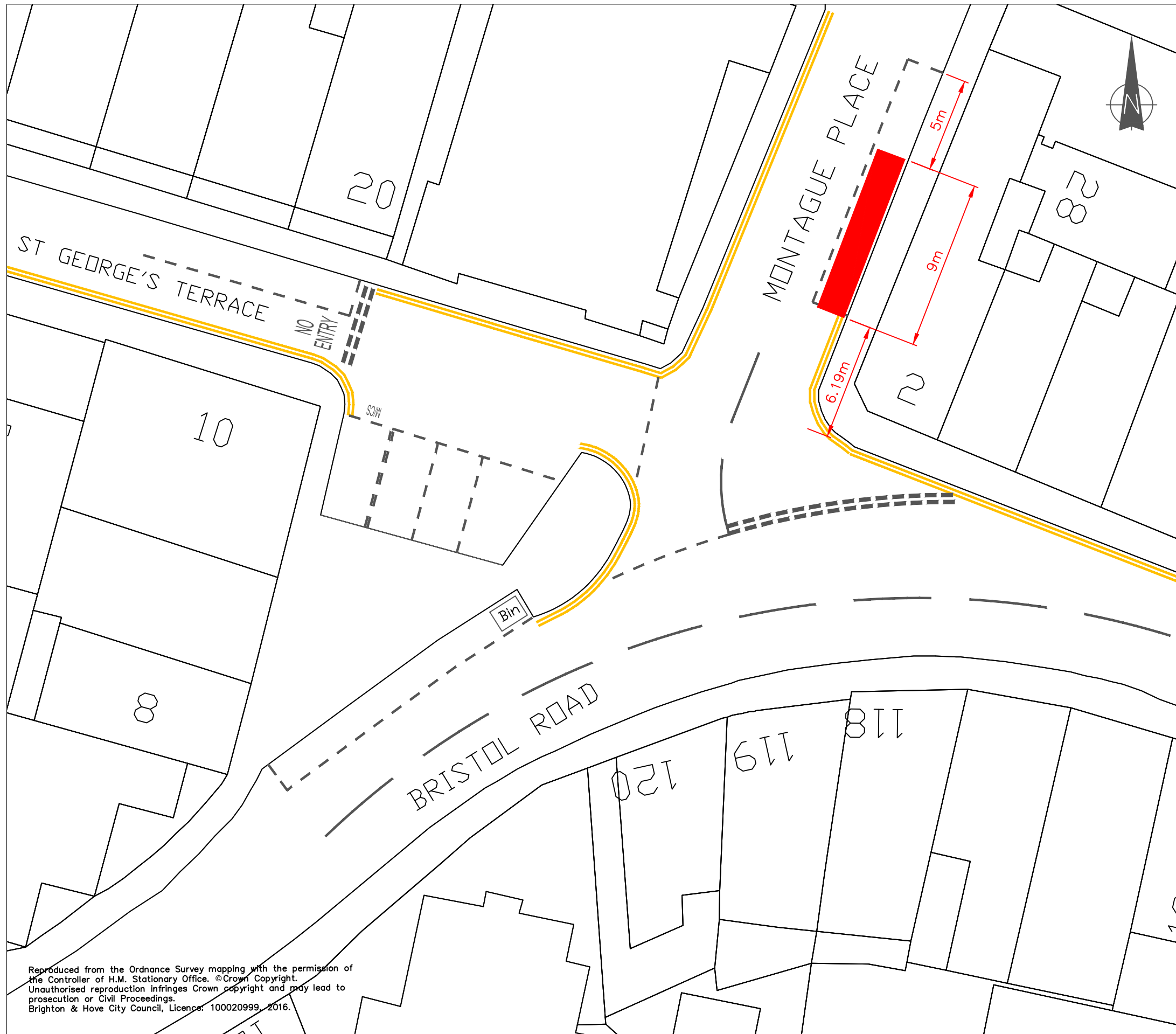
BIKE SHARE

Drawing Title

LONDON ROAD STATION

Drawing No 4TR133/23	Scale NTS	Rev -
-------------------------	--------------	----------

Reproduced from the Ordnance Survey mapping with the permission of the Controller of H.M. Stationary Office. © Crown Copyright. Unauthorised reproduction infringes Crown copyright and may lead to prosecution or Civil Proceedings. Brighton & Hove City Council, Licence: 100020999, 2016.



Reproduced from the Ordnance Survey mapping with the permission of the Controller of H.M. Stationary Office. © Crown Copyright. Unauthorised reproduction infringes Crown copyright and may lead to prosecution or Civil Proceedings. Brighton & Hove City Council, Licence: 100020999, 2016.

KEY



Proposed location of bike share hub

Rev	Revision details	Date
Status: (tick ✓ as appropriate)		
INFORMATION	<input checked="" type="checkbox"/>	SURVEY <input type="checkbox"/> FEASIBILITY <input type="checkbox"/>
DESIGN	<input type="checkbox"/>	TENDER <input type="checkbox"/> WORKING DRAWINGS <input type="checkbox"/>
AS-BUILT	<input type="checkbox"/>	

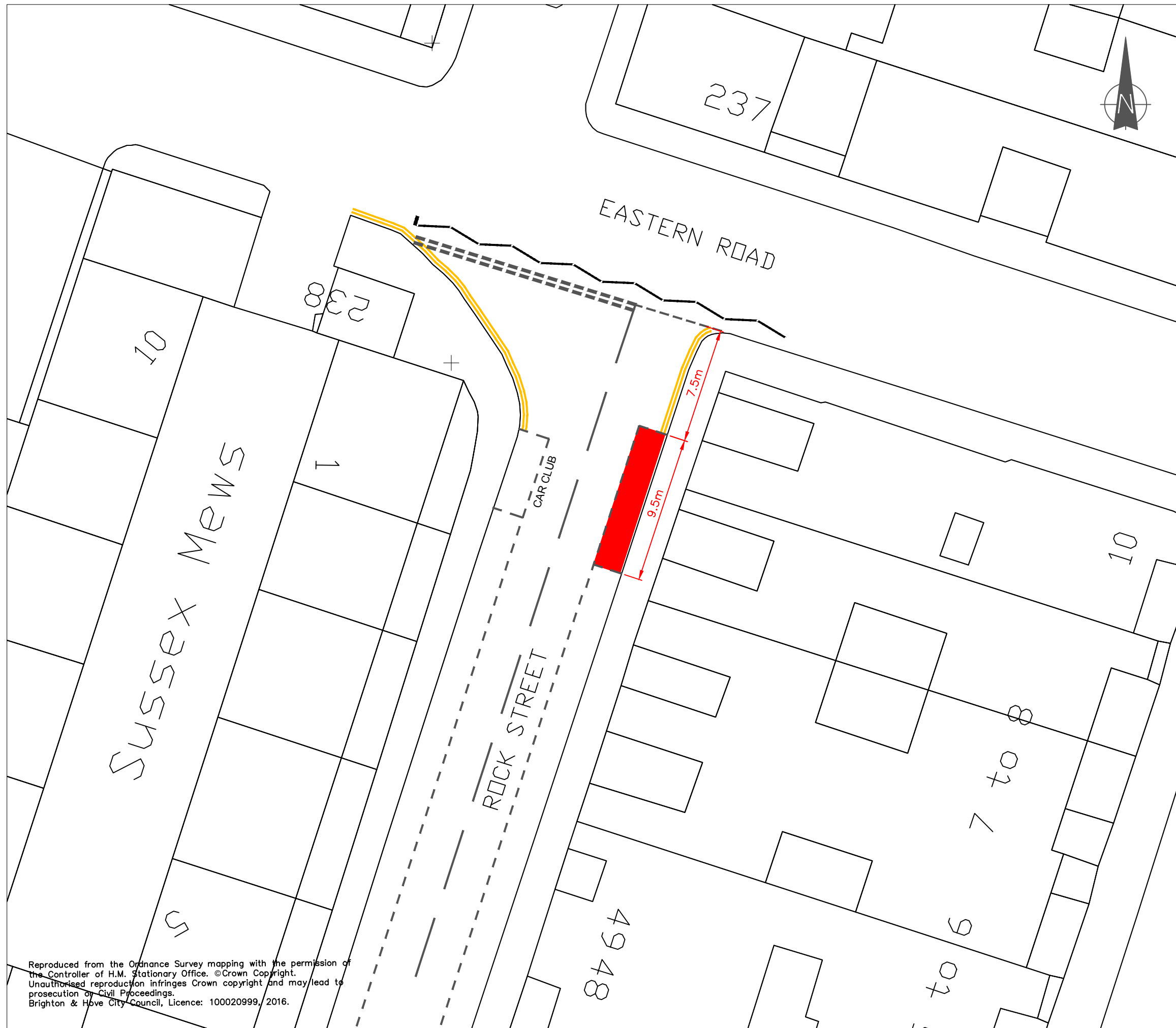
	Signed	Date
Drawn:	-	-
Designed:	-	-
Checked:		
Approved:		
File/Acad ref:	S:\	



Project Name
BIKE SHARE

Drawing Title
ST. GEORGE'S ROAD (WEST)

Drawing No 4TR133/48	Scale NTS	Rev -
-------------------------	--------------	----------



KEY

 Proposed location of bike share hub

Rev	Revision details	Date
Status: (tick <input checked="" type="checkbox"/> as appropriate)		
INFORMATION	<input checked="" type="checkbox"/>	SURVEY <input type="checkbox"/> FEASIBILITY <input type="checkbox"/>
DESIGN	<input type="checkbox"/>	TENDER <input type="checkbox"/> WORKING DRAWINGS <input type="checkbox"/>
AS-BUILT	<input type="checkbox"/>	
	Signed	Date
Drawn:	-	-
Designed:	-	-
Checked:		
Approved:		
File/Acad ref:	S:\	



**Brighton & Hove
City Council**

Project Name

BIKE SHARE

Drawing Title

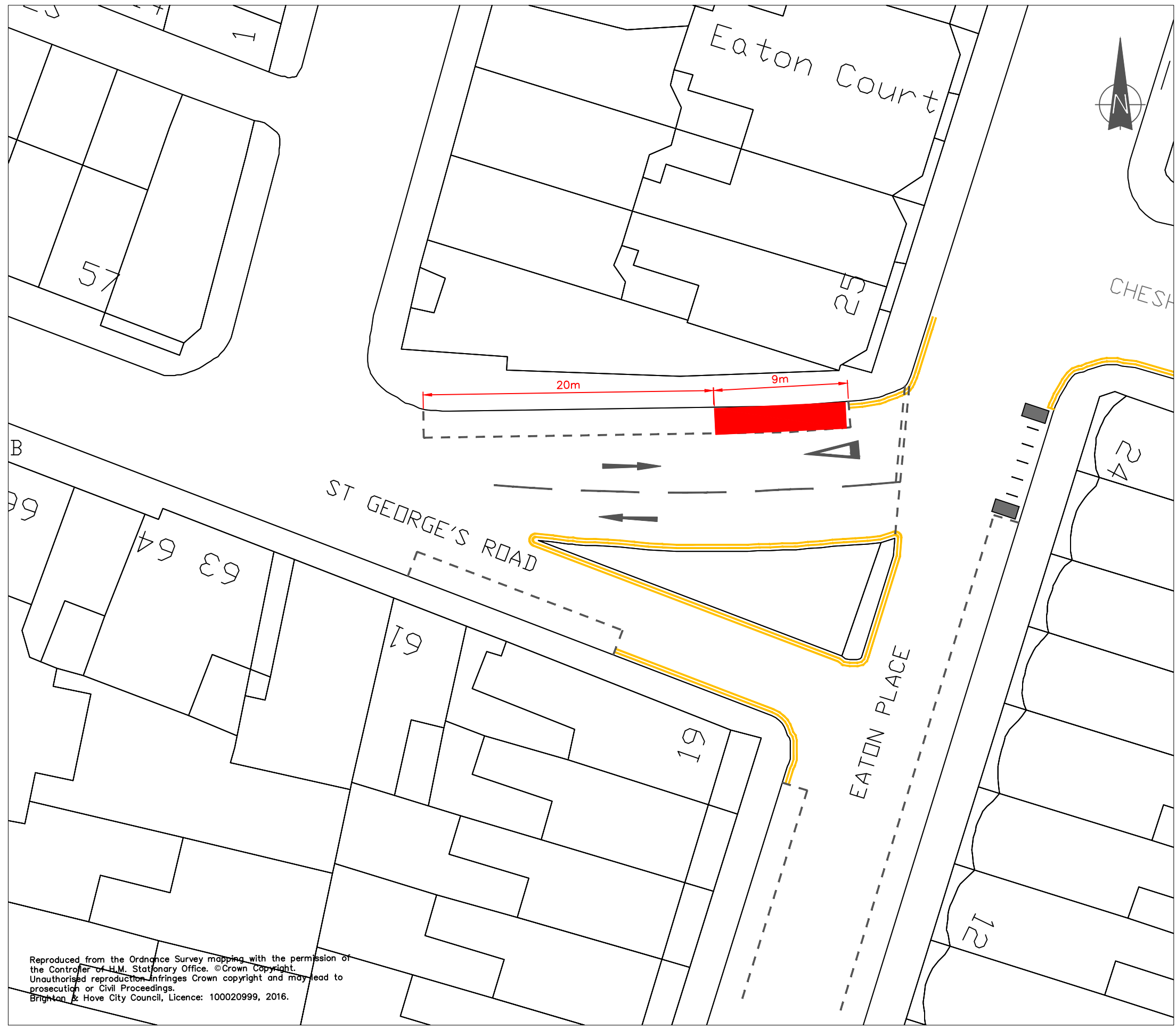
ROCK STREET

Drawing No
4TR133/42

Scale
NTS

Rev
A

Reproduced from the Ordnance Survey mapping with the permission of the Controller of H.M. Stationary Office. ©Crown Copyright. Unauthorised reproduction infringes Crown copyright and may lead to prosecution or Civil Proceedings. Brighton & Hove City Council, Licence: 100020999, 2016.



KEY

 Proposed location of bike share hub

Rev	Revision details	Date
Status: (tick <input checked="" type="checkbox"/> as appropriate)		
INFORMATION	<input checked="" type="checkbox"/>	SURVEY <input type="checkbox"/> FEASIBILITY <input type="checkbox"/>
DESIGN	<input type="checkbox"/>	TENDER <input type="checkbox"/> WORKING DRAWINGS <input type="checkbox"/>
AS-BUILT	<input type="checkbox"/>	

	Signed	Date
Drawn:	-	-
Designed:	-	-
Checked:		
Approved:		
File/Acad ref:	S:\	

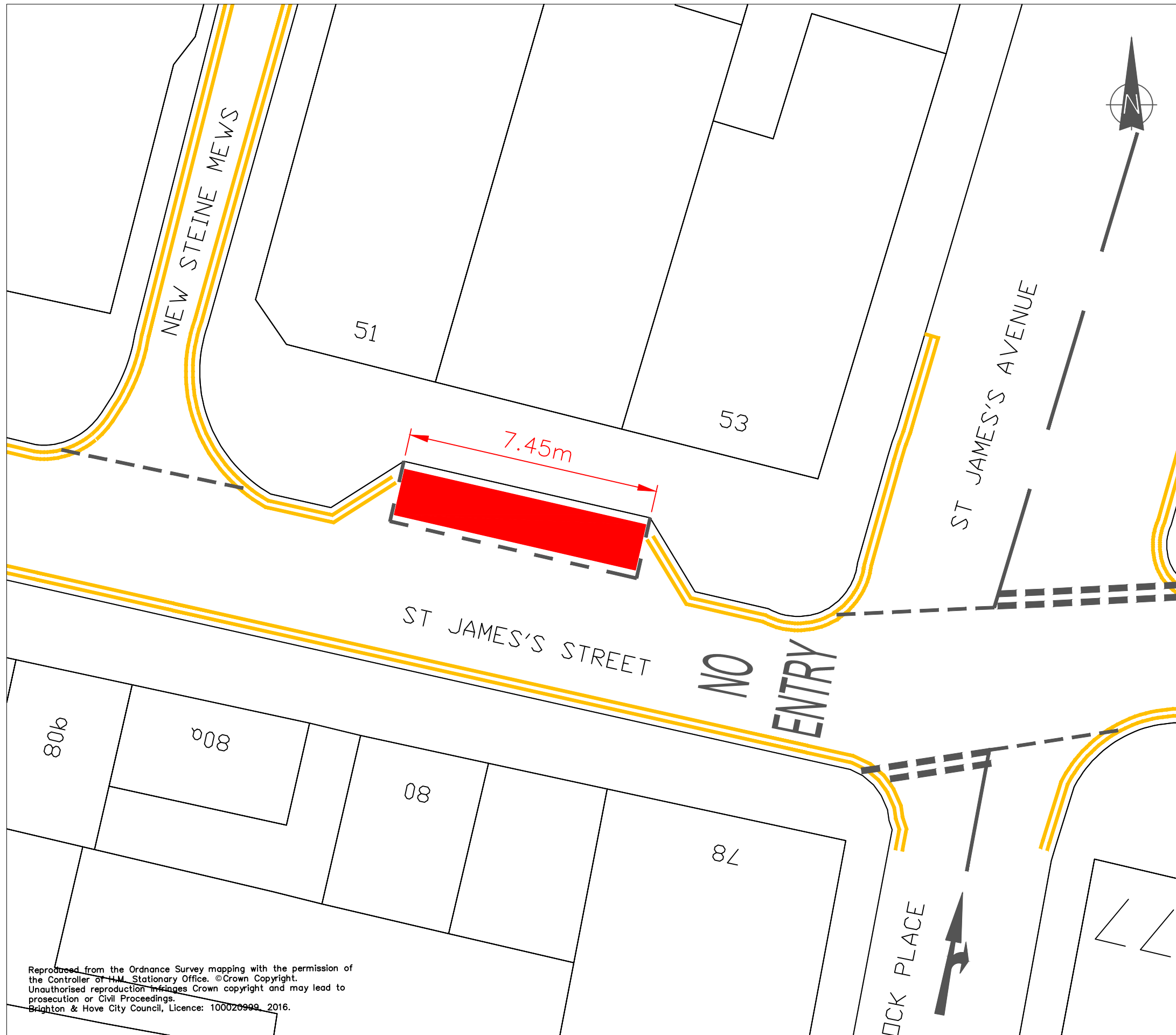


Project Name
BIKE SHARE

Drawing Title
ST. GEORGE'S ROAD (EAST)

Drawing No 4TR133/31	Scale NTS	Rev -
-------------------------	--------------	----------

Reproduced from the Ordnance Survey mapping with the permission of the Controller of H.M. Stationary Office. © Crown Copyright. Unauthorised reproduction infringes Crown copyright and may lead to prosecution or Civil Proceedings. Brighton & Hove City Council, Licence: 100020999, 2016.



KEY



Indicative location of bike share hub

Rev	Revision details	Date
-----	------------------	------

Status: (tick as appropriate)

INFORMATION	<input checked="" type="checkbox"/>	SURVEY	<input type="checkbox"/>	FEASIBILITY	<input type="checkbox"/>
DESIGN	<input type="checkbox"/>	TENDER	<input type="checkbox"/>	WORKING DRAWINGS	<input type="checkbox"/>
AS-BUILT	<input type="checkbox"/>				

	Signed	Date
Drawn:	-	-
Designed:	-	-
Checked:		
Approved:		
File/Acad ref:	S:\	



**Brighton & Hove
City Council**

Project Name

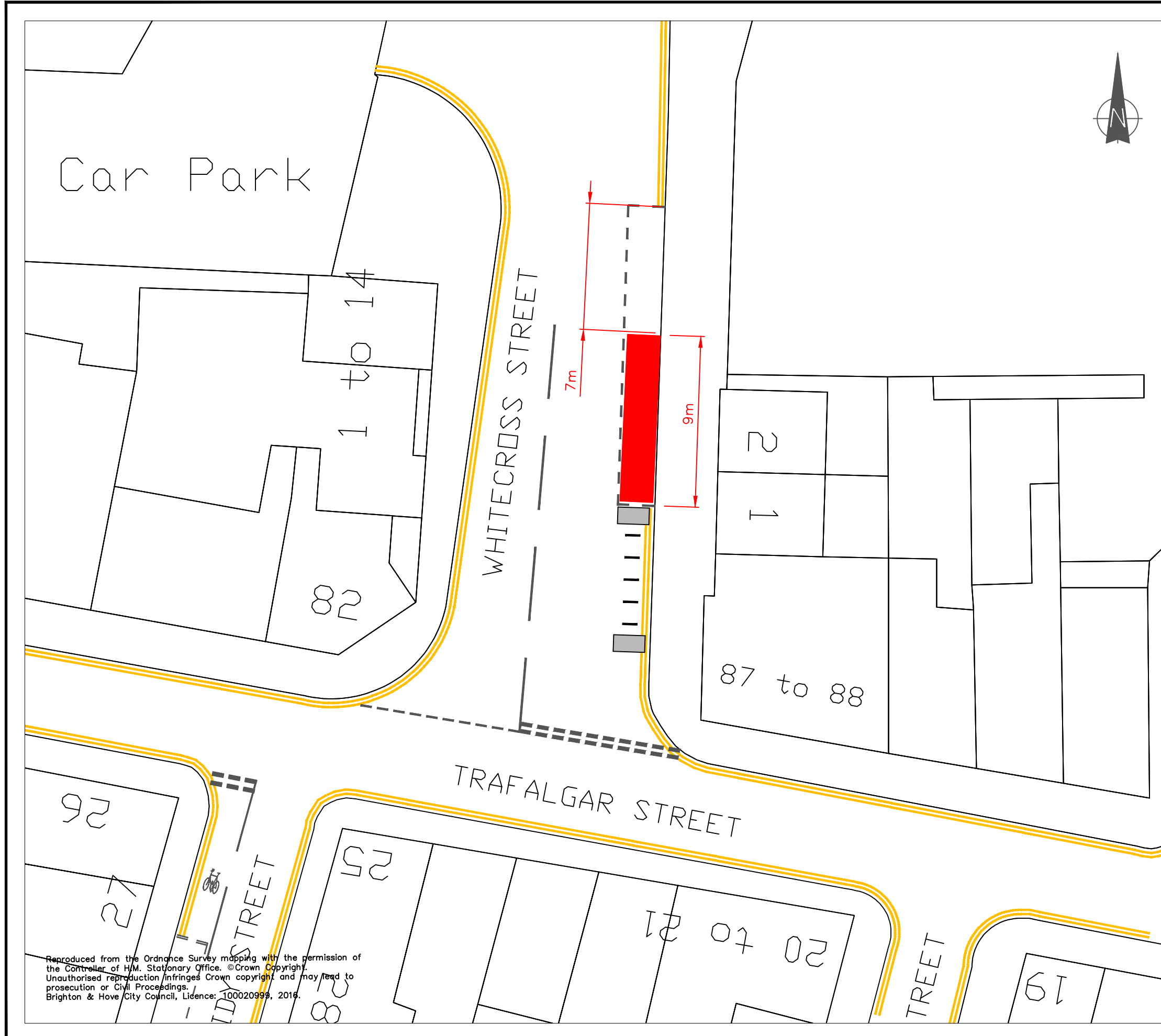
BIKE SHARE

Drawing Title

**SITE NO. 47
ST. JAMES' STREET**

Drawing No 4TR133/47	Scale NTS	Rev -
-------------------------	--------------	----------

Reproduced from the Ordnance Survey mapping with the permission of the Controller of H.M. Stationary Office. © Crown Copyright. Unauthorised reproduction infringes Crown copyright and may lead to prosecution or Civil Proceedings. Brighton & Hove City Council, Licence: 100020999, 2016.



KEY

 Proposed location of bike share hub

Rev	Revision details	Date
Status: (tick <input checked="" type="checkbox"/> as appropriate)		
INFORMATION	<input checked="" type="checkbox"/>	SURVEY <input type="checkbox"/> FEASIBILITY <input type="checkbox"/>
DESIGN	<input type="checkbox"/>	TENDER <input type="checkbox"/> WORKING DRAWINGS <input type="checkbox"/>
AS-BUILT	<input type="checkbox"/>	

	Signed	Date
Drawn:	-	-
Designed:	-	-
Checked:		
Approved:		
File/Acad ref:	S:\	



Project Name

BIKE SHARE

Drawing Title

WHITECROSS STREET

Drawing No 4TR133/05	Scale NTS	Rev -
-------------------------	--------------	----------

Reproduced from the Ordnance Survey mapping with the permission of the Controller of H.M. Stationary Office. © Crown Copyright. Unauthorised reproduction infringes Crown copyright and may lead to prosecution or Civil Proceedings. Brighton & Hove City Council, Licence: 100020999, 2016.